

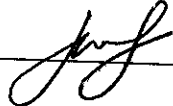

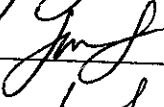



Drain: RAQUET & EHMANN **Drain #:** 29
Improvement/Arm: PHILLIP RAQUET
Operator: J. LIVINGSTON **Date:** 5-26-04
Drain Classification: Urban/Rural **Year Installed:** 1911

GIS Drain Input Checklist

- Pull Source Documents for Scanning 
- Digitize & Attribute Tile Drains 
- Digitize & Attribute Storm Drains _____
- Digitize & Attribute SSD _____
- Digitize & Attribute Open Ditch _____
- Stamp Plans _____
- Sum drain lengths & Validate 
- Enter Improvements into Posse _____
- Enter Drain Age into Posse 
- Sum drain length for Watershed in Posse 
- Check Database entries for errors 

Gasb 34 Footages for Historical Cost
Drain Length Log

Drain-Improvement: RAQUET & EHMAN - PHILLIP RAQUET

Drain Type:	Size:	Length	Length (DB Query)	Length Reconcile	If Applicable	
					Price:	Cost:
TILE	7"	1300'	1300'		2"=1/f	2600'="
	8"	558'	558'		2"=1/f	1116'="
	10"	544'	544'		3"=1/f	1632'="

Sum: 2402' 2402' \$5348'="

Final Report: 2402'

Comments:

Pursuant to adjournment the Board met at 9 O'clock A M Tuesday April 4, 1911.
All members being present Court was declared open for the transaction of business.

IN THE MATTER OF THE
PHILLIP ROQUET DRAIN.

On the 17 day of March 1911 came J S Shannon heretofore appointed as Engineer in the above entitled cause and filed in the office of the Auditor of Hamilton County his report, which said report is as follows towit:

STATE OF INDIANA HAMILTON COUNTY SS: IN COMMISSIONERS COURT.

IN THE MATTER OF THE
PHILLIP ROQUET DRAIN.

The undersigned drainage Commissioner to whom was referred the above entitled petition for the drainage of certain lands in Jackson Township, Hamilton County, Indiana respectfully report that under the acts of 1907, and in accordance with an order from the County auditor I proceeded to investigate make the necessary survey and view the lands likely to be as benefited thereby and would respectfully report that the drainage as proposed is practicable and that the same will improve the public health and will be of public utility, that the cost of construction and expense of said drain will be less than the benefits to be derived therefrom.

I would further report that I have definitely determined the best and cheapest method for said lands I have fixed the route location and character of the proposed work, and fixed the same by metes and bounds, courses and distances and descriptions and bench marks so as to provide for the complete drainage of all lands affected by the proposed work.

I have divided the ditch or drain into sections each not more than 100 feet in length and have assessed each separate tract of land and Township for benefit to public highway and have fixed the beginning and terminus and have located the line of said drain so as to secure the best results and cause the least possible injury to the lands affected.

The description and location being as follows:
Beginning 530 feet ^{WEST} and 15 feet north of the northeast corner of the northwest quarter of the southeast quarter of section 22 Township 20 north range 4 east, Hamilton County Indiana run thence south 31° 30' east 1085 feet, thence following the line of the Wright and Kinder Ditch to and entering what is known as the Israel Elman Ditch about 46 rods north and 30 rods east of the N-W corner of the S E $\frac{1}{4}$ of the S E $\frac{1}{4}$ of said Sec. 22. SW

APRIL TERM SECOND DAY TUESDAY APRIL 4. 1911.

REQUIREMENTS.

Said Ditch to consist of one row of 7" tile from stake 0 to stake 13 and one row of 8" tile from stake 13 to 18 plus 53 and one row of 10" tile from stake 18 plus 53 to stake 24 plus 2 or terminus.

TILE.

All tile used in the construction of this drain to be first class in every respect and subject to the inspection of the Superintendent in charge of the work.

LAYING TILE FILLING DITCH DEADENING GRUBBING ETC.

After the trench has been dug to the proper grade the tile shall be laid in the trench at the correct grade as shown on the profile, in a true line with joints well matched and left uncovered until inspected and accepted by the Superintendent in charge of the work after which they shall be covered with earth to the depth of the trench and by rounding over the top until all the earth excavated has been used.. All trees and bushes along the ditch shall be deadened back a distance of 25 feet on each side of the ditch.

GRADE.

The fall of the established grade is as follows:

From Sta 0 to Sta 9 40/100 foot per 100 feet

From Sta 9 to Sta 11 1 20/100 feet per 100 feet

From Sta 11 to Sta 24 plus 2 10/100 foot per 100 feet

ESTIMATED COST.

518 cu yds of excavation	\$129.50
518 cu yds of fill	25.90
1300 feet 7" tile	51.00
553 feet 8" tile	31.00
544 feet 10" tile	<u>40.00</u>
	277.40

ASSESSMENTS.

Ed F Myer	PNENESW	22 20 4	.50 acre	\$ 2.75
Phillip Roquet	PNWSE	22 20 4	26	171.60
	PSWNE	22 20 4	1	5.90
B F Kinder	PNESE	22 20 4	10	66.00
	PSWSE	22 20 4	22	24.20
M tilda Creek	PSESE	22 20 4	10	55.00
Jackson Township	Benefit to public highway E&W between 22 20 4			<u>25.00</u>
				350.05

Feb 24-1913 All assessments against the lands herein described are hereby released. J. J. Thomson Supt of Construction

STATE OF INDIANA HAMILTON COUNTY SS.

The undersigned County Surveyor to whom was referred the above entitled petition for drainage, after being first duly sworn upon his oath says that he has personally examined the whole line of said proposed drain, that the assessments made herein and reported are correct just and equitable to all parties named therein as interested, that no other lands will be injured or benefited by the proposed drain that the above and foregoing report is true in substance and in fact as he verily believes.

J S Shannon County Surveyor.

Subscribed and sworn to before me this 17 day of March 1911.

Geo. [redacted] Auditor

Comes now the petitioners herein and by attorney and it appearing from the return of the Sheriff of said County and State and the affidavit of Phillip Roquet that each of the parties mentioned in the report of the Surveyor, residents of said County and State have each been duly served with notice of the pendency of the petition and report herein for more than 10 days prior to the 4th day of April 1911, the day set for the hearing hereof which said return and affidavit are in the following words and figures to wit : (here Insert)

And comes now the remonstrators herein in person and by attorney and file their remonstrance against said report, which said remonstrance is as follows: (here insert) to which said remonstrance the petitioners file their motion to dismiss which said motion is as follows (,Here Insert), and the Board having heard the arguments of counsel overrules said motion, and this cause now being at issue the evidence is heard and the Board being sufficiently advised in the premises finds for the remonstrators in the sum of \$27,00 as damage which said sum the petitioner Philip Roquet is ordered to pay into the ditch fund of what is known as the Israel Ehman Drain and comes now said Roquet and brings said sum into Court for the use and benefit of the said Ehman Drain and said Board being duly advised in the premises finds for the petitioner on his petition and approves the report of the County Surveyor herein, confirms the assessments and orders said drain constructed as provided by law.

The Board appoints J S Shannon, Surveyor of said County and State as Construction Commissioners who is ordered to qualify and proceed with the construction of said drain as provided by law, and the Board orders that F E Hines be allowed \$25.00 as attorneys fees for his services herein. All of which is ordered adjudged and decreed by said Board.

MINUTES OF THE HAMILTON COUNTY DRAINAGE BOARD
September 8, 1970

The Hamilton County Drainage Board met at 1:30 p.m. on September 8, 1970. Members of the Board present were Gerald Landes, chairman, Roy Davis, Harry Harlock, surveyor, and Joe Roberts, attorney. Visitors were Basil Kincaide, Ethel Mount, Alma Mount, Bertha Manche, Raymond Lantz, Joe Reynolds, Dave Zimmerman, Ed Heinzman for Jerry Waterman, Hugh Carey, Rex Foutz, and Arthur Liphard.

The minutes of the previous meeting were read and approved as read. An assessment on 1.48 acres to Helen M. Ledbetter Harding on the A.F. Ingerman Drain was made in error. Roy Davis made a motion to remove the assessment as having been improperly included. Gerald Landes seconded the motion and it was carried.

A.F. Ingerman

The surveyor presented the maintenance reports for three drains to the Board. The Wm. Taylor and E. Jessup Drainage Area is located in Adams and Washington Twps. in sections 9, 15, 16, 17, 20 & 21, twp. 19, range 3, and consists of 2,087 ft. of 20 in. tile. Roy Davis made a motion that the Board accept assessments in the amount of \$1.00 per acre and a minimum of \$3.00 for each plot less than 3 acres. Gerald Landes seconded the motion and it carried. The Phillip Raquet and Israel Ehman Drain is located in Jackson Twp. in sections 22, 23, 26, 27, twp. 20, range 4, and consists of 5,378 ft. of tile and 624 ft. of open drain. Roy Davis made a motion that the Board accept assessments in the amount of \$1.00 per acre and \$3.00 for each plot less than 3 acres. Gerald Landes seconded the motion and it carried. The Jacob G. Kepner Drain is located in Jackson and White River Twp. in sections 6, 7, 8, twp. 19, range 5, and consists of 5,080 ft. of tile drain. Roy Davis made a motion that the Board accept assessments in the amount of \$1.50 per acre and a minimum of \$3.00 for each plot less than 2 acres. Gerald Landes seconded the motion and it carried. Notices on the three drains were ordered prepared and mailed as soon as possible.

Wm Taylor
E. Jessup

P. Raquet
I. Ehman

Jacob Kepner

A.F. Kinstry

The surveyor reported that Concrete Materials still have the spoil bank to remove from the right of way of the McKinstry Drain. The Board authorized the surveyor's office to mail a letter to Concrete Materials requesting them to remove the spoil bank before the pit is closed.

The Board then authorized the surveyor to have John Ward to locate the tile drain on the Reasoner property on the Gascho-County Farm Drain. If the structure is over or on the right of way of the tile drain, the Board will order it removed having been placed there without permission of the Board.

Gascho County Farm

The hearing of the George Seybold Drain was announced. Hugh Carey came forward to protest his assessment. Three acres were removed from Pt N $\frac{1}{2}$ of section 26, twp. 19, range 3, leaving 37 out of the 40 acres. Roy Davis made a motion to accept the surveyor's report as amended. Gerald Landes seconded the motion and it carried. The chairman, made public announcement that this drain will stand as assessed at \$1.00 per acre and \$3.00 for each plot less than 3 acres. It was further ordered that this acceptance be publicized in a newspaper of general circulation throughout the county.

Geo. Seybold

The Anderson Blanton hearing was next. Mr. Lantz and Mrs. Manche claimed 5 acres were assessed in Pt S $\frac{1}{2}$ SE $\frac{1}{4}$ of NW $\frac{1}{4}$ section 7, twp. 17, range 6, the same 5 acres having been assessed in an agreement with a private group in affiliation with the ASC of Hancock County, and want these acres removed from the Anderson Blanton Drain for periodic maintenance. Tom Schellenberger and the Board explained that the assessment made through the private group has no bearing on this assessment. After due consideration of other protests, the Board agreed to take the matter under advisement and continue the hearing until next month.

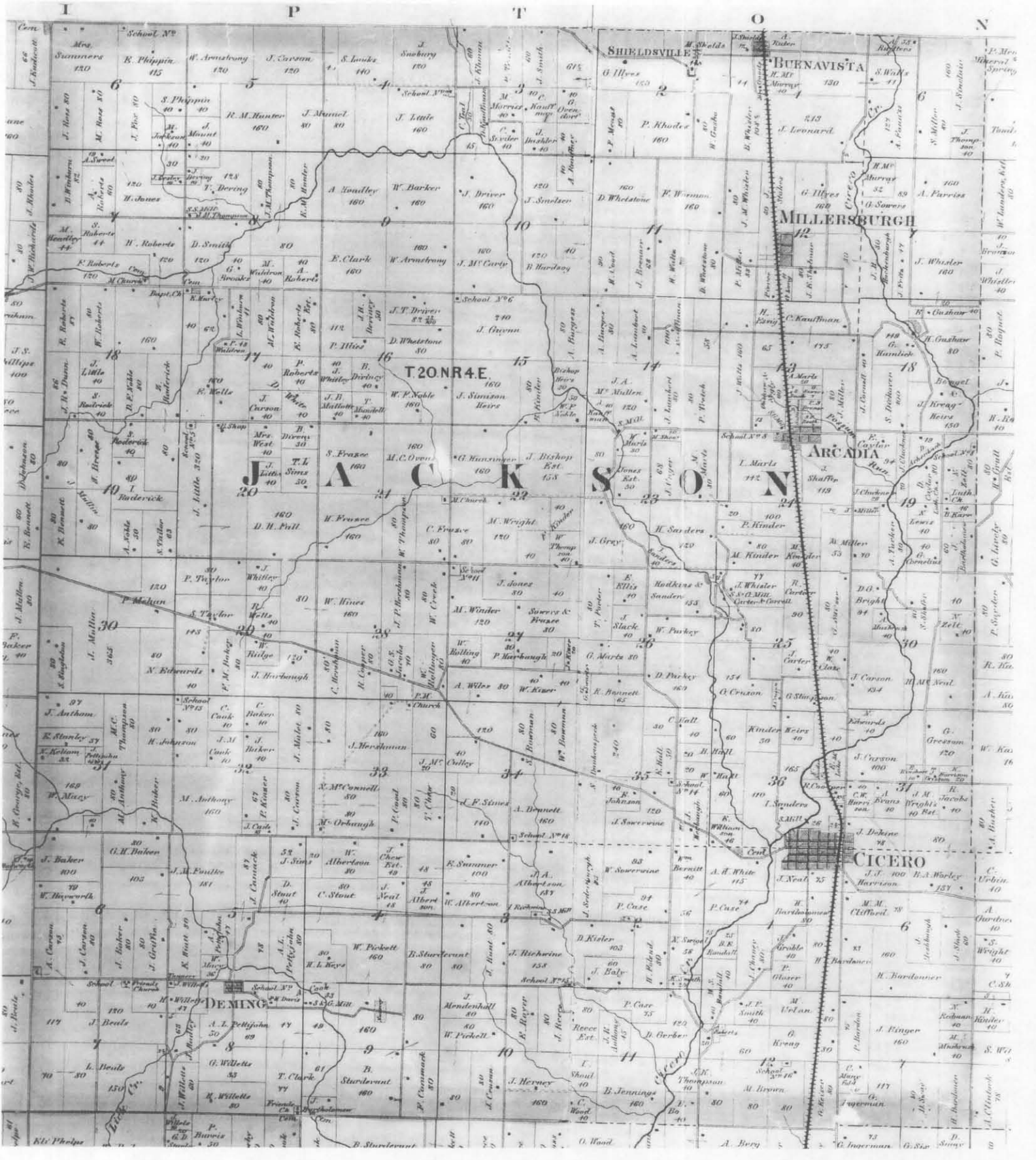
A. Blanton

Tom Schellenberger came forward for the G.W. Wheeler and J.W. Wheeler Drainage Area hearing and outlined the needs, as determined by the SCS office, to be replacement of the head wall and approximately 500 ft. of 16 in. tile and the brush and small trees cut along the bank. After hearing all remonstrances, the Board suggested checking further on the 4 acres assessed to Jerry Waterman in Pt NE $\frac{1}{4}$ NW $\frac{1}{4}$ of section 16, twp. 18, range 5, and the inadequate pipe placed under drains of lots in section 8, twp. 18, range 5. The matter was taken under advisement and the hearing continued until next month.

G.W. Wheeler
J.W. Wheeler

Arthur Liphard of the American Pre-Cast Concrete, Inc., came before the Board to discuss a building on the SW $\frac{1}{4}$ SW $\frac{1}{4}$ of section 35, twp. 19, range 3, in relation to the E.M. Schellenberger Drain. The Board advised the Hamilton County Surveyor's Office, One Hamilton Co. Square, Ste. 188, Noblesville, In 46060 and drives and agreed to issue permission to build when all specifications are met according to Drainage Laws. Being no further business, the meeting was adjourned.

E.M. Schellenberger



Ditch No 2.

Wright & Knicker

Ditch

Copy of Record

Subscribed

James S.

Secretary

Accounters fee due
from [unclear] \$2.50

2.50
\$ 3.00

State of Indiana
Hamilton County & N.

J. Chas Mills Auditor, and for
said County, hereby Certify, that among
the Records of the Board of Commissioners
of said County at the December Special
Session 1869, and the 3rd day of said
Session, there appears the following, to wit -

Wright & Kinder No 13.

Hamilton County & Jackson Township.

Comes now the Plaintiffs
Petitioners herein, by their attorney
Thomas Lane, and present their
petition, which is in the letters and
figures following to wit -

To the Hon. Board of County
Commissioners of Hamilton County, Indiana
from the undersigned Citizens of said
County, would respectfully represent to your
Honorable body, that they are the owners
of Nat land, which they are desirous
of reclaiming by making ditches for
the purpose of draining the same, the
lands that will be affected, are situated
in Congressional Township (20) Twenty
Range (4) Four East and are as
follows. Matthew Wright, Co. S. W. &
N. W. Sec. 22. - Franklin Tupper
N. W. & N. E. Sec 22. - William Thompson
S. E. Sec. 22 - all in Jackson Township -

Said Ditch to commence on the South East. quarter of the South East quarter of Section 22, Township 20 Range 4 East. At a point on an open ditch on said lands about thirty rods East of the head thereof. Running thence North West forty five rods. On to the line of said Kinder thence North West through the lands of said Kinder about forty (40) rods. on to the lands of said Matthew Wright - Also: Said parties desire to lay a ditch as a Branch to the one heretofore stated, commencing at a point on said ditch proposed about thirty five rods from the head thereof on the lands described as belonging to the said Thompson - Running thence West ten (10) rods on to the lands of Franklin Turner. Said main ditch herein asked for to be an open ditch five (5) feet wide at Top & not to exceed three feet deep at the lowest point with a fall at the rate of twelve feet per mile, on each individual lands through which the same passes. - Said proposed Branch to main ditch herein asked for to be an open ditch, five feet wide, not to exceed three feet deep at the lowest point with an average fall not exceeding 12 feet per mile on each individual lands through which the same passes."

And the Board after reading
said petition & hearing the representations
of the parties. Granted the
Prayer of the said petitioners,
and appointed William Hall,
William Durwin & Algeo Bennett
as appraisers to assess the benefit
and damages that may accrue to
any of the lands described on said
petition by the construction & maintenance
of said ditch - and further that
they be notified to meet at the
house of Matthew Wright - in Jackson
Township. and further that they
~~be notified to meet at the house~~
on the ~~first~~ ^{fourth} Saturday in ~~January~~ ^{February}
1870. then & thereafter ~~to~~
to proceed to and examine said
proposed work. Assess the said
damages & benefits and report
their conclusion. in accordance with
the Statute in such case made
and provided!"

In Witness Whereof
I have hereunto set my
hand & Seal of Office
of Commissioners at
Boscawell this 8 day
of January 1870
Elisha Mills
Comr.